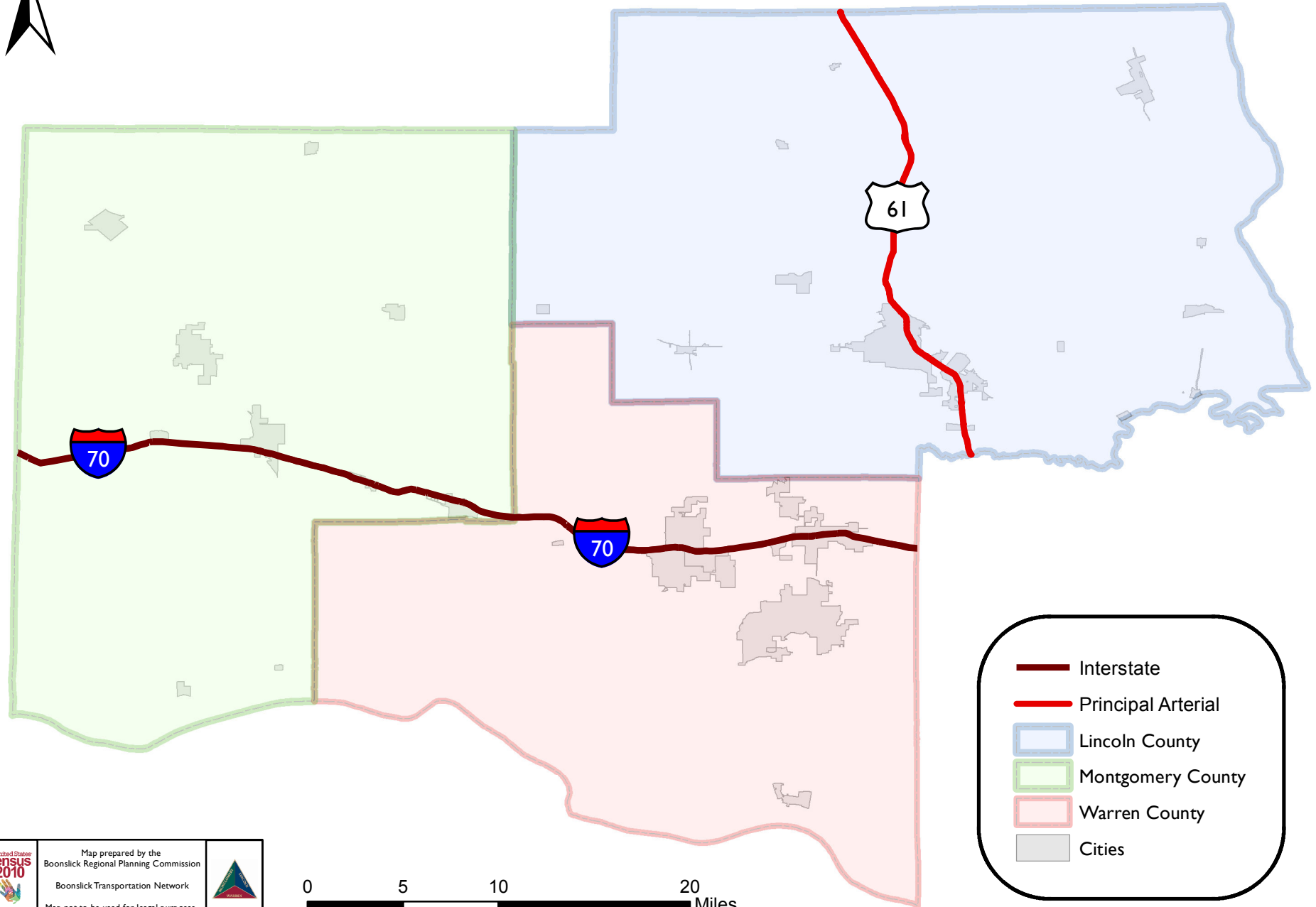


INTERSTATE & PRINCIPAL ARTERIALS

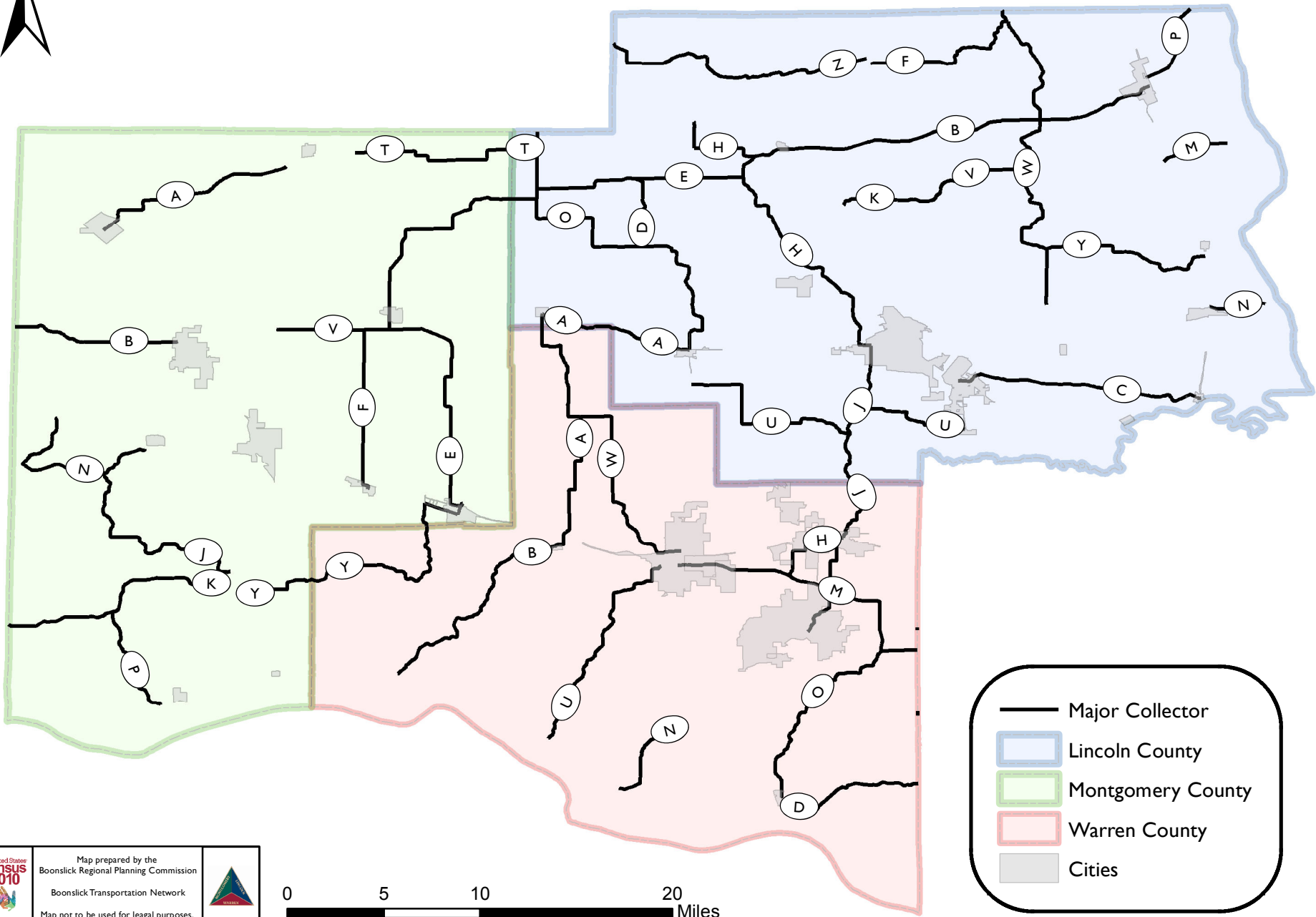







Source: BRPC Transportation Network 04.10.2012


	Map prepared by the Boonslick Regional Planning Commission	
	Boonslick Transportation Network	
	Map not to be used for legal purposes.	



0 5 10 20 Miles

MAJOR COLLECTORS



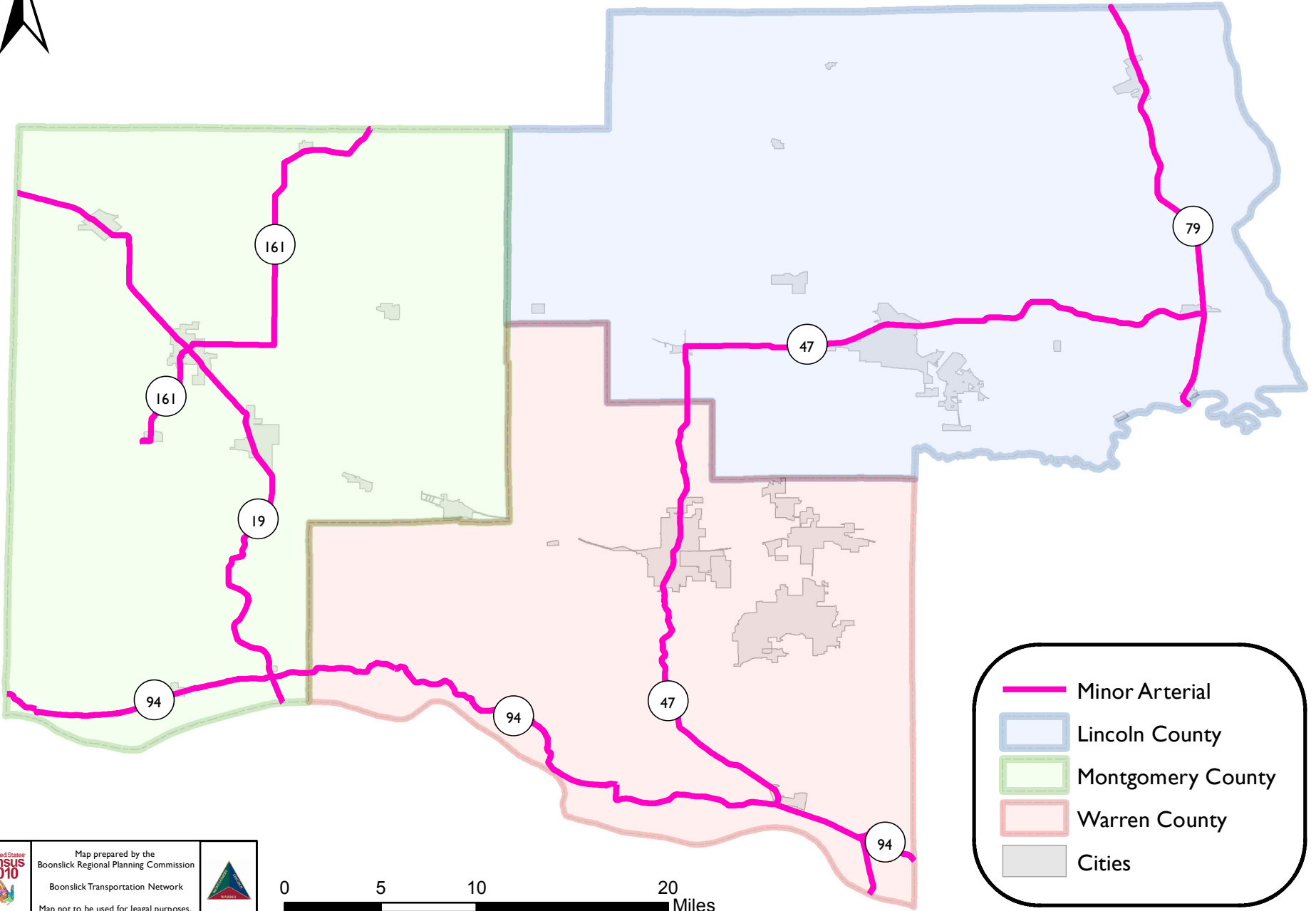
-  Major Collector
-  Lincoln County
-  Montgomery County
-  Warren County
-  Cities




	Map prepared by the	
	Boonslick Regional Planning Commission	
	Boonslick Transportation Network	
Map not to be used for legal purposes.		

Source: BRPC Transportation Network 04.10.2012

MINOR ARTERIALS



- Minor Arterial
- Lincoln County
- Montgomery County
- Warren County
- Cities

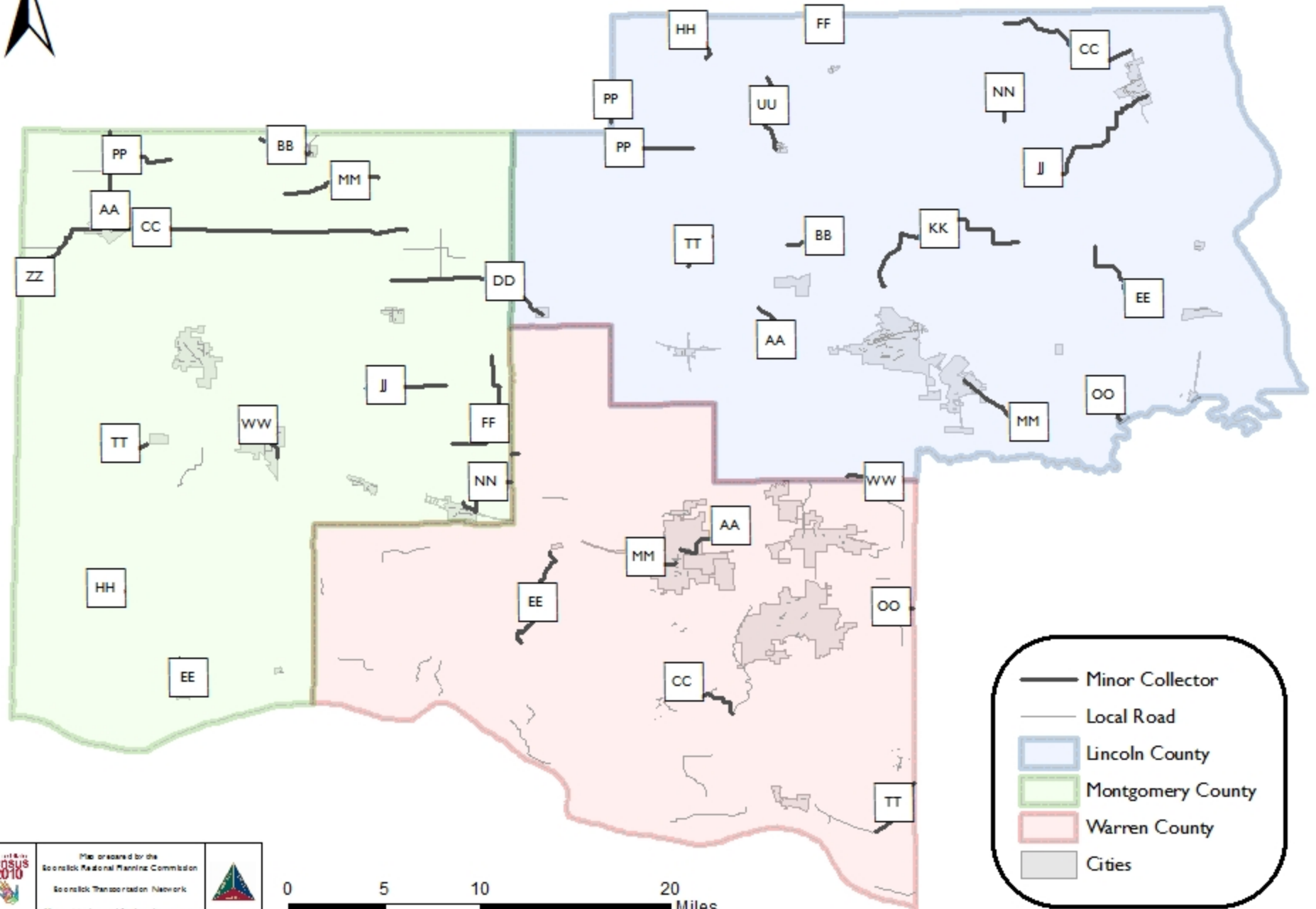


United States Census 2010

Map prepared by the
Boonslick Regional Planning Commission
Boonslick Transportation Network
Map not to be used for legal purposes.

Source: BRPC Transportation Network 04.10.2012

MINOR COLLECTORS AND LOCAL ROADS



Source: BRPC Transportation Network 04.10.2012

	Map prepared for the Southeast National Planning Commission	
	Southeast Transportation Network	
	Map not to be used for legal purposes.	

